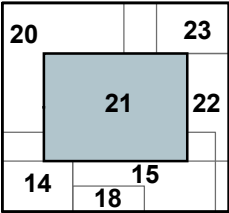
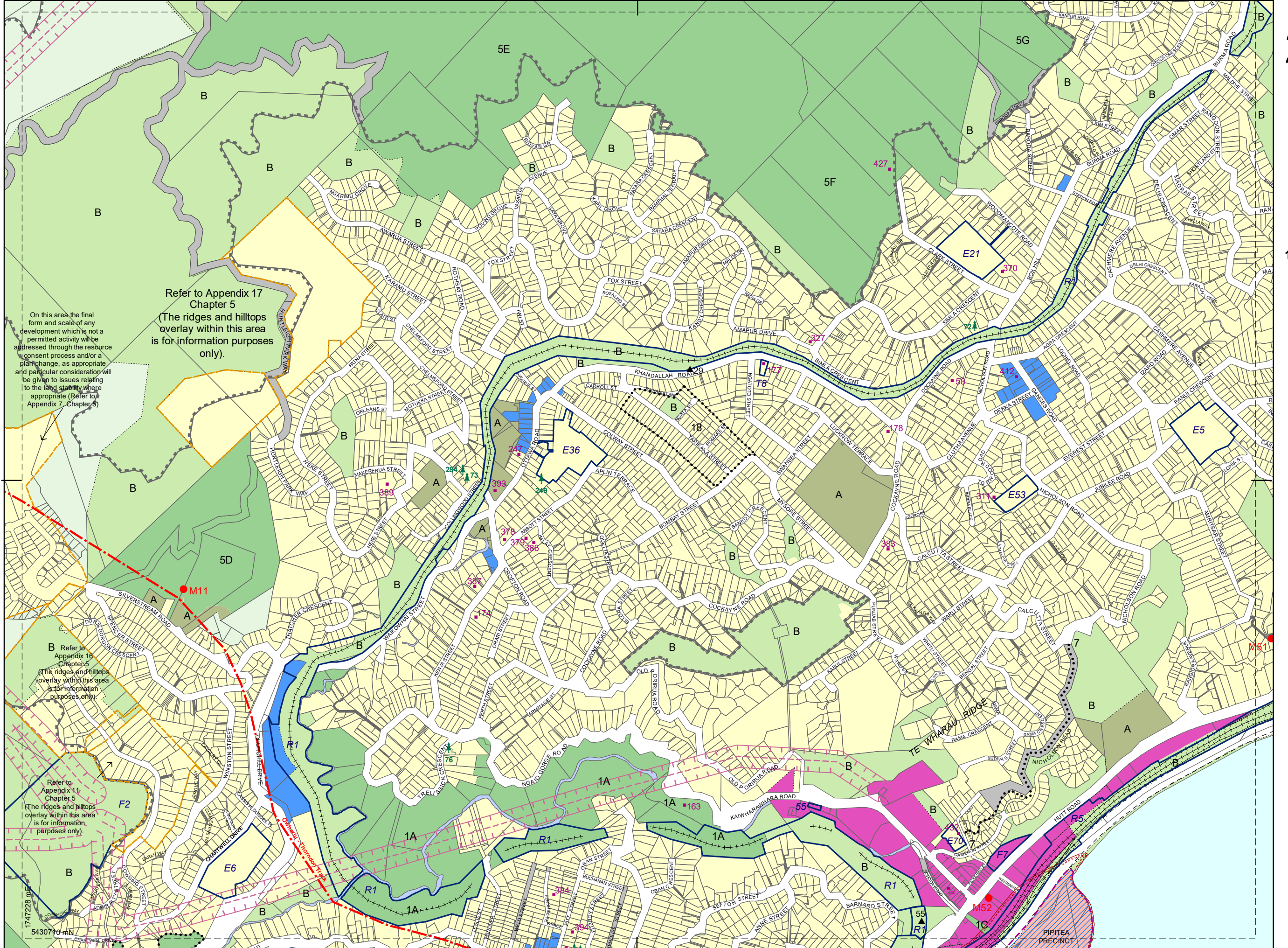




1:10,000

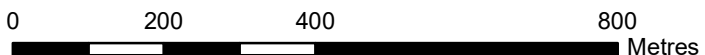


On this area the final form and scale of any development which is not a permitted activity will be addressed through the resource consent process and/or a plan change, as appropriate and particular consideration will be given to issues relating to the land stability where appropriate (Refer to Appendix 7, Chapter 5)

Refer to Appendix 17 Chapter 5 (The ridges and hilltops overlay within this area is for information purposes only).

Refer to Appendix 16 Chapter 5 (The ridges and hilltops overlay within this area is for information purposes only).

Refer to Appendix 11 Chapter 5 (The ridges and hilltops overlay within this area is for information purposes only).



WELLINGTON CITY COUNCIL DISTRICT PLAN MAP

Operative July 2000 Updated May 2021