
PROPOSED TEMPORARY ROAD CLOSURE – IMPACT REPORT

ST ANTHONY'S SCHOOL GALA 16 FEBRUARY 2013

1. Description of Event

The Co-ordinators of the biennial St Anthony's School Gala have applied for a road closure to enable them to hold their event. The school has very small grounds and wants to use the extra space in Ludlam Street for entertainment stalls and activities. The organisers have successfully run eight previous galas. The proposed closure is from **10am to 4pm on Saturday 16 February 2013**.

The proposed road closure is:

- **Ludlam Street** (between Ferry Street and Falkirk Avenue)

Road closure notification boards will be placed at each end of the closure at least one week prior to the event. Residents will receive a letter drop advising them of the event and the road closure. The event is also to be advertised by an Our Wellington Page advertisement in the Dominion Post in the week preceding the bazaar.

The event will be traffic managed by a qualified traffic management company according to a Council approved Traffic Management Plan. Emergency services will have immediate access to the area if required.

2. Events Directorate Support

The Council's City Events Team has no connection with, and no objection to this event.

3. Proposal Notice and Consultation

The public notice that the Council is proposing to consider this closure was published in the following newspaper:

- Dominion Post Saturday 17 November 2012

The New Zealand Police and the Ministry of Transport have also been consulted with.

4. Objections

There have been NO objections to this closure request.

5. Traffic Impact Assessment

Prior Closures

None of the proposed closures for this event will result in a road being closed for an aggregate of more than 31 days in any year.

Traffic Impact

In the opinion of Soon Teck Kong, Manager Transport Network, acting as the Council's Traffic Engineer, the proposed closure, if implemented according to an approved traffic management plan, is not likely to impede traffic unreasonably subject to the conditions below. However, the Council reserves the right to modify this opinion at any time. If, in the opinion of the Council, the closure may or does impede traffic unreasonably, any approval granted by the Regulatory Processes Committee may be revoked and the event organiser may be required to open the road at the direction of a suitably qualified Council officer in charge of traffic.

Conditions:

- The event organiser is to provide a detailed Traffic Management Plan approved by Council prior to the event.
- A detour route is to be provided due to the road closure.
- The event organiser is to publicly notify the event via letter drop, local newspaper advertisement, advanced signage and media releases.
- The event organiser is to ensure that the emergency services (Police, Fire and Ambulance Services) have been consulted with and that the Traffic Management Plan includes all of their specific requirements.
- The event organiser is to ensure that the affected residents along the road closure are consulted with.
- The event organiser is responsible for safety (pedestrian and traffic) within the closed road area and at the road closure ends.

Signed

PP

Soon Teck Kong
Manager - Transport Network

6. Attachments

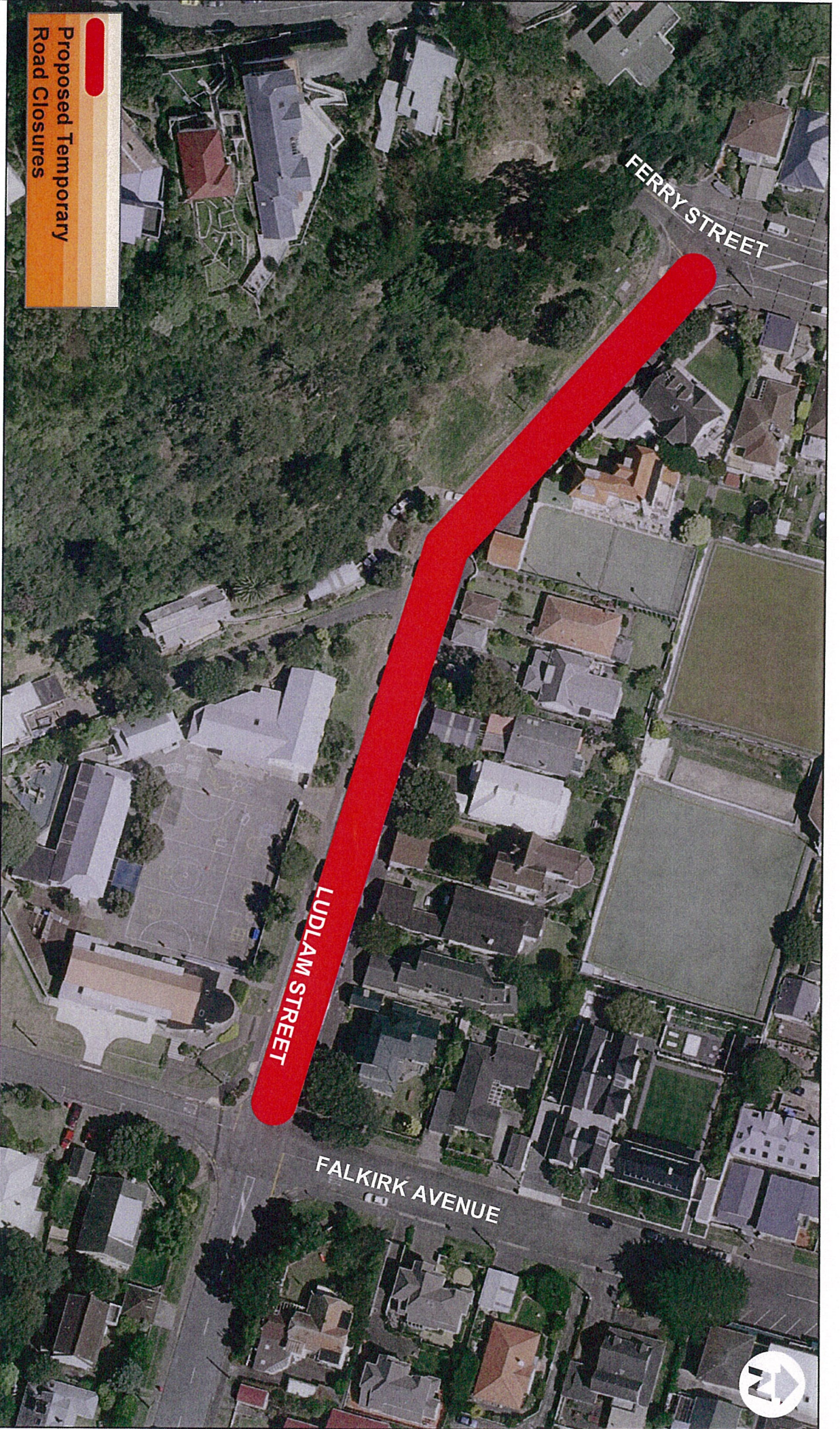
- Map of proposed closure
- Copy of proposal notice from the newspaper

Prepared By:

Charles Agate
Street Activities Coordinator

Endorsed By:

Warrick Dent
Manager City Events

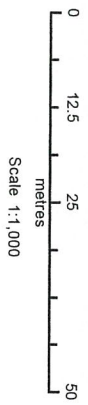


Proposed Temporary Road Closures

St Anthony's School Gala

10am to 4pm Saturday 16 February 2013

Property boundaries, 20m contours, road names, rail line, address & title points sourced from Land Information NZ. Crown Copyright reserved. Property boundaries accuracy +/-1m in urban areas, +/-30m in rural areas. Census data sourced from Statistics NZ. Postcodes sourced from NZ Post. Assets, contours, water and drainage information shown is approximate and must not be used for detailed engineering design. Other data has been compiled from a variety of sources and its accuracy may vary, but is generally +/- 1m.



MAP PRODUCED BY:
Wellington City Council
101 Wakefield Street
WELLINGTON, NZ

ORIGINAL MAP SIZE: A4
DATE: 4/12/2012
AUTHOR: agale2c
REFERENCE:



PUBLIC NOTICES

Christmas gift. Or if you would like a pair of your wares (crafts, baby gear, item etc.) please contact us.

On the day there will be :
 Usage Sizzle (morning)
 (\$10/plate pre-sold tickets)
COFFEE

For more information please contact:
 pep@pepefrising@gmail.com
 www.pepe.co.nz/latest-news.html
 facebook.com/WharekaiPepe

Sutherland Self Help Trust

of the Sutherland Self Help Trust that the 2013 grant funding will be community organisations that are press the prevention of childhood in Zealand. Childhood poverty is with a range of serious and detrimental health and social children. Studies indicate children poverty tend to have poorer health, gain fewer educational experience higher rates of and get in trouble with the law. Men are not responsible for the life.

Policy for 2013 set by the Trustees
Key organisations that are the prevention of childhood poverty

Key organisations are asked to complete a summary only of their contact and organisation details. Selected by the Trustees will then apply on an official application form

envisage that they will be making between \$25,000 and \$50,000

able for consideration include ment & training but do not include for administration costs. Grants only to charitable organisations (not for use only in New Zealand. Applying should provide an email address, physical address, telephone number (if applicable), and contact person.

your project summary by 28th either by mail or email to:

Self Help Trust

6140
 www.sht.co.nz



NGATI MUTUNGA
ANNUAL GENERAL MEETING
 on 9th 2012

at Main Road,
FARANAKI

AGENDA

Previous Meeting
 Report
 Adopt Annual Accounts

Resolutions
 Appointment of Auditor for 2012 / 2013
 Annual Year
 Report of Trustee Remuneration
 2012 / 2013 Financial Year
 Business

Report will be available from each. Registered members may contact from the Runanga office. For contact Office at:

PO Box 32
 Urenui 4349
 Taranaki

Ph: (06) 7523247
 Fax: (06) 7523347
 www.ngatimutunga.iwi.nz

will follow at the conclusion of the meeting

Rodney Baker
 Chair

PUBLIC NOTICES

This notice is published under Section 35 of the Trusts Act 1956.

ESTATES:

BEARD, John Forbes, late of Wellington; Human Resource Manager, died 19/10/12

BLAKELEY, Ruth Hilda, late of Palmerston North; Retired School Teacher, died 15/09/12

BOYD, Irene Mary, late of Paraparaumu; Retired, died 22/10/12

CHAPMAN, Margaret Monaghan, late of Tawa; Retired, died 19/10/12

CROOK, Ronald Thomas William, late of Upper Hutt; Retired, died 08/11/12

CULY, Dorothy Jean, late of Wellington; Retired, died 27/10/12

FIELD, Robert Clive, late of Levin; Retired, died 23/09/12

FRASER, Bruce James, late of Wellington; Invalidd Beneficiary, died 30/10/12

GILBERT, William, formerly of Wellington, but late of Brisbane; Australia; Fibreglass Lami, died 17/08/12

MCGAHEY, Robert, late of Wanganui; Retired, died 10/10/12

MUIR, Bettina May, late of Palmerston North; Retired, died 18/10/12

OLSEN, Noeline Faye, late of Wanganui; Retired, died 12/10/12

POROA, Ngamanu Karaura, late of Porirua; Sickness Beneficiary, died 18/10/12

RATUSZNY, Jan Zigmunt, late of Takapau; Retired Surveyor, died 22/07/12

RODLEY, Norman Nelson, late of Lower Hutt; Retired, died 20/10/12

RUSSELL, Leslie Arthur, late of Palmerston North; Retired, died 19/10/12

TAUNOA, Joshua Leigh, formerly of Sanson, but late of Wanganui; Process Worker, died 10/07/12

PUBLIC NOTICES

Hui for Orongorongo A5B Block

(Being identified as WN29D/819 for the 102.63ha of Maori Freehold Land located northeast of Turakirae Head on the Waiuimotua / South Wairarapa Coast).

A hui is scheduled for the shareholders and owners to discuss the development of the proposed Wellington Wairarapa Cycle Trail around the Turakirae Coast and setting up a formal partnership through:

- setting up an Ahu Whenua Trust
- nominating responsible trustees
- determining the terms of the trust.

DATE: Saturday, 24 November 2012
VENUE: Ngati Maru (Taranaki) Iwi Office
 97 Gill Street, New Plymouth
TIME: 11.30am

To be chaired by Te Puni Kōkiri.

To confirm your attendance, and/or register your interest as a landowner or shareholder, contact:

Roona Ruakere-Te Uira at Te Puni Kōkiri, Te Tai Hauāuru
 ruakr@tpk.govt.nz, 06 759 5450, PO Box 744, New Plymouth


To check if you are an owner or a descendant of an owner, see the list of owners below – also publicly available at www.maorilandonline.govt.nz

The shareholders listed with the Maori Land Court are currently:

Brooks, Keith Douglas	May, Roy Mita
Brown, Angela	Ngatipere, Ariki Korongata
Close, Mei May	Rangihuna, Te Taiuru
Karaka, Dion Andrew	Reihana, Ronald Rangiputahi
Karaka, Jennifer Mary	Sue, Gary Andrew Makimi
Karaka, Michael Taloy	Sue, Makimi Aaron Kee
Karaka, Richard John Lee	Taipooapo, Tiomo
Karaka, Tania Lynette	Tangipo, William Joe Hakaraia
Karaka, Tiraha Geraldine	Te Namu, Juliana
Karaka, Tyrel Koru	Wehi, Hinemana
Karaka, Warwick Rua Taylor	Whakaruru, Rachel
Kerahoma, Gloria Hinehau	Rangimarama, Kiwa
Kirkwood, Thomas Taonui	Whakaruru, Te Pono
Pepa, Hauwhenua	

If you are an owner of the Orongorongo A5B Block and have not received a pānui by mail or email about this hui, we do not have your contact details. Please get in touch with Te Puni Kōkiri at the contact details above.

www.huttcity.govt.nz



Approval of Post-Settlement Governance Entity & Investment Framework

Over the last few months Maungaharuru-Tangitū Incorporated (MTI) has held several hui with the Hapū of Tangoio Marae to discuss developing a post-settlement governance entity to receive the assets that will be acquired through the upcoming settlement with the Crown. Also discussed was a proposed Investment Framework to guide investment decisions.

The Hapū now have the opportunity to vote on whether the Maungaharuru-Tangitū Trust should be the post-settlement governance entity to receive the assets that will be acquired through the settlement, and to approve the Investment Framework. The resolutions to be voted on are:

1. I approve the Trust Deed for the Maungaharuru-Tangitū Trust & that the Trust receive the Treaty Settlement Assets for the Hapū.
2. I approve the Investment Framework.

MTI will hold several hui to present information about the Maungaharuru-Tangitū Trust and the Investment Framework and to provide an opportunity for questions to be asked. MTI will also provide an update on the progress of the negotiations with the Crown for the settlement of the historical claims of the Hapū. Please note, there will be a separate vote (in 2013) to approve the settlement when the negotiations with the Crown have been completed.

All whānau who descend from the Hapū of Tangoio Marae are encouraged to attend an information hui. The schedule of hui is as follows:

Date	Time	Venue
Friday 23 November 2012	10.00am	Kaumātua hui, RSA, Vautier Street, Napier (followed by lunch)
Friday 23 November 2012	6.30pm	Totara Lodge, 68 Ararino Street, Trentham, Upper Hutt (Kai at 5:30pm)
Saturday 24 November 2012	10.00am	Tangoio Marae, SH2, Napier (followed by lunch)
Sunday 25 November 2012	10.00am	Waipuna Hotel & Conference Centre, 58 Waipuna Road, Mt Wellington, Auckland (followed by lunch)

Voting Process

Voting packs will be distributed by post to all registered adult members of MTI. The pack will include an information booklet explaining the Maungaharuru-Tangitū Trust & Investment Framework, a copy of the Trust Deed as well as a voting paper. If you do not receive a pack or if you have any questions, please contact the:

Voting Helpline on 0508 666 104

All registered adult members of MTI (aged 18 years or older) are eligible to vote. Registered members who turn 18 years old during the voting period will also be eligible to vote. If you are not yet a registered member, you can still vote. Just contact the Voting Helpline for a special voting pack (including registration form). Alternatively, a special voting pack can be obtained at information hui. Special votes, which are otherwise valid, will be counted subject to confirmation of registration.

Each eligible voter will be able to make one vote for each resolution using their voting method of choice: online at www.tangoio.maori.nz, via post or in person by submitting their vote at an information hui. The voting period will commence on **Tuesday 6 November 2012** and will close on **Tuesday 4 December 2012 at 5pm**.

The information booklet and the Maungaharuru-Tangitū Trust Deed can also be viewed at www.tangoio.maori.nz, and at the offices of Maungaharuru-Tangitū Inc. (144 Kennedy Road, Mārewa, Napier).

'Dreams are extremely important. You can't do it unless you imagine it.'

GEORGE LUCAS

THE DOMINION POST

PUBLIC NOTICES

Hui for Orongorongo A5B Block

(Being identified as WN29D/819 for the 102.63ha of Maori Freehold Land located northeast of Turakirae Head on the Waiuimotua / South Wairarapa Coast).

A hui is scheduled for the shareholders and owners to discuss the development of the proposed Wellington Wairarapa Cycle Trail around the Turakirae Coast and setting up a formal partnership through:

- setting up an Ahu Whenua Trust
- nominating responsible trustees
- determining the terms of the trust.

DATE: Saturday, 24 November 2012
VENUE: Ngati Maru (Taranaki) Iwi Office
 97 Gill Street, New Plymouth
TIME: 11.30am

To be chaired by Te Puni Kōkiri.

To confirm your attendance, and/or register your interest as a landowner or shareholder, contact:

Roona Ruakere-Te Uira at Te Puni Kōkiri, Te Tai Hauāuru
 ruakr@tpk.govt.nz, 06 759 5450, PO Box 744, New Plymouth

To check if you are an owner or a descendant of an owner, see the list of owners below – also publicly available at www.maorilandonline.govt.nz

The shareholders listed with the Maori Land Court are currently:

Brooks, Keith Douglas	May, Roy Mita
Brown, Angela	Ngatipere, Ariki Korongata
Close, Mei May	Rangihuna, Te Taiuru
Karaka, Dion Andrew	Reihana, Ronald Rangiputahi
Karaka, Jennifer Mary	Sue, Gary Andrew Makimi
Karaka, Michael Taloy	Sue, Makimi Aaron Kee
Karaka, Richard John Lee	Taipooapo, Tiomo
Karaka, Tania Lynette	Tangipo, William Joe Hakaraia
Karaka, Tiraha Geraldine	Te Namu, Juliana
Karaka, Tyrel Koru	Wehi, Hinemana
Karaka, Warwick Rua Taylor	Whakaruru, Rachel
Kerahoma, Gloria Hinehau	Rangimarama, Kiwa
Kirkwood, Thomas Taonui	Whakaruru, Te Pono
Pepa, Hauwhenua	

If you are an owner of the Orongorongo A5B Block and have not received a pānui by mail or email about this hui, we do not have your contact details. Please get in touch with Te Puni Kōkiri at the contact details above.

www.huttcity.govt.nz



PROPOSED ROAD CLOSURES

A meeting of the Regulatory Processes Committee is scheduled for 9.15am, Wednesday 12 December 2012 in the Te Mahanga Room (Committee Room 1), ground floor, Council offices, 101 Wakefield Street to consider the following proposed temporary road closures for events.

Rugby Sevens Street Parade – Thursday 31 January 2013
Assembly from 7am–1.30pm
Stout Street between Lambton Quay and Ballance Street – access to Creative New Zealand dockway will be maintained
Ballance Street between Lambton Quay and Stout Street – access for court vehicles will be maintained.

Parade from 12.15–1.30pm
Lambton Quay between Whitmore Street and Willis Street
Willis Street between Lambton Quay/Williston Street intersection and Manners Street
Mercer Street between Willis Street and Victoria Street
Victoria Street between Harris Street and Mercer Street – including the Mercer Street/Wakefield Street intersection drop-off area
Wakefield Street northern side between Victoria Street and Cuba Street.

Rugby Sevens Street Closure
5pm Saturday 2 February – 6am Sunday 3 February 2013
Courtenay Place between Cambridge Terrace and Taranaki Street
Blair Street between Courtenay Place and Wakefield Street – limited resident access
Allon Street between Courtenay Place and Wakefield Street – limited resident access
Tory Street between Wakefield Street and Tennyson Street, including Holland Street and Forrester's Lane – limited resident access
Taranaki Street between Wakefield Street and Ghuznee Street, including York Street, Lukes Lane and Halleys Lane – limited resident access
Inglewood Place between Taranaki Street and Dixon Street – limited access to tournament parking facility
Dixon Street between Taranaki Street and Victoria Street, including Christeson Lane
Manners Street between Taranaki Street and Victoria Street
Cuba Street between Manners Street and Wakefield Street.

St Anthony's School Gala – Saturday 16 February 2013 – 10am–4pm
Ludlam Street between Ferry Street and Falkirk Avenue.

The Golden Mile Road Race – Saturday 23 February 2013 – 11am–5pm
Lambton Quay between Whitmore Street and Willis Street
 As a result of this closure the following streets will have limited or no access:
Stout Street between Lambton Quay and Ballance Street
Waring Taylor Street between Maginnity Street and Lambton Quay
Johnston Street between Lambton Quay and Featherston Street
Brandon Street between Featherston Street and Lambton Quay
Panama Street between Lambton Quay and Featherston Street
Woodward Street

Wellington Chinese New Year Parade – Sunday 24 February 2013
Assembly from 9am to 2.30pm
Tennyson Street between Tory Street and Cambridge Terrace.

Contact Tri Series – Saturday 9 March 2013 – 6am–2pm
Barnett Street closed except for Te Papa car park exit
Cable Street between Tory Street and Oriental Parade, one seaward lane closed
Oriental Parade between Cable Street and Evans Bay Parade
Evans Bay Parade between Oriental Parade to just north of 301 Evans Bay Parade – NWA Building
Carlton Gore Road between Oriental Parade and the intersection of Carlton Gore and Maida Vale roads.

Kilbirnie Festival – Sunday 10 March 2013 – 6am–6pm
Bay Road between Rongotai Road and Coutts Street.

Wellington Car Club – Alexandra Road Sealed Hillclimb – Sunday 17 March 2013 – 7am–6pm
Alexandra Road between Constable Street and the Lookout Road.

Any person objecting to a proposed road closure must contact Wellington City Council in writing before 5pm, Friday 30 November 2012.

Please send correspondence to Charles Agate at the mailing address below, by email to charles.agate@wcc.govt.nz or by fax to 801 3009.

Wellington City Council, 101 Wakefield Street, PO Box 2199, Wellington 6140 | Wellington.govt.nz